







Sources: Esri, HERE, DeLorme, USGS, Intermap, increment P Corp., NRCAN, Esri Japan, METI, Esri China (Hong Kong), Esri (Thailand),

**Data Sources:**

Alternative 1 Ord Community SOI Amendment SA Annexation, Denise Duffy and Associates, Inc., September 6, 2011  
 General Plan Land Use Map, City of Marina GIS, May 27, 2011  
 Monterey County Land Use Plan, Fort Ord Master Plan, Monterey County Planning Dept., October 24, 2006  
 Habitat Management Plan Map for Former Fort Ord, Department of the Army, April 2005  
 Land Use Policy Map, Seaside General Plan, August 2004  
 Assessment: East Garrison - Parker Flats Land Use Modifications, Parker Flats Development Concept, Zander Associates, May 2002  
 Fort Ord Annexation Area Proposed Project Land Use Concept, General Plan Update, City of Del Rey Oaks, 1996



**Legend:**

-  MCWD Service Area - Central Marina
-  MCWD Service Area - Proposed Annex
-  Existing MCWD Sphere of Influence
-  Maximum MCWD Sphere of Influence
-  Ord Development Parcels
-  Habitat/Open Space/Parkland

# Marina Coast Water District Former Fort Ord Land Use Plan and Maximum Sphere of Influence

0 5,000 10,000 Feet

1:60,000

1 inch = 5,000 feet

Map Date:  
October 2015

**Schaaf & Wheeler**  
CONSULTING CIVIL ENGINEERS

